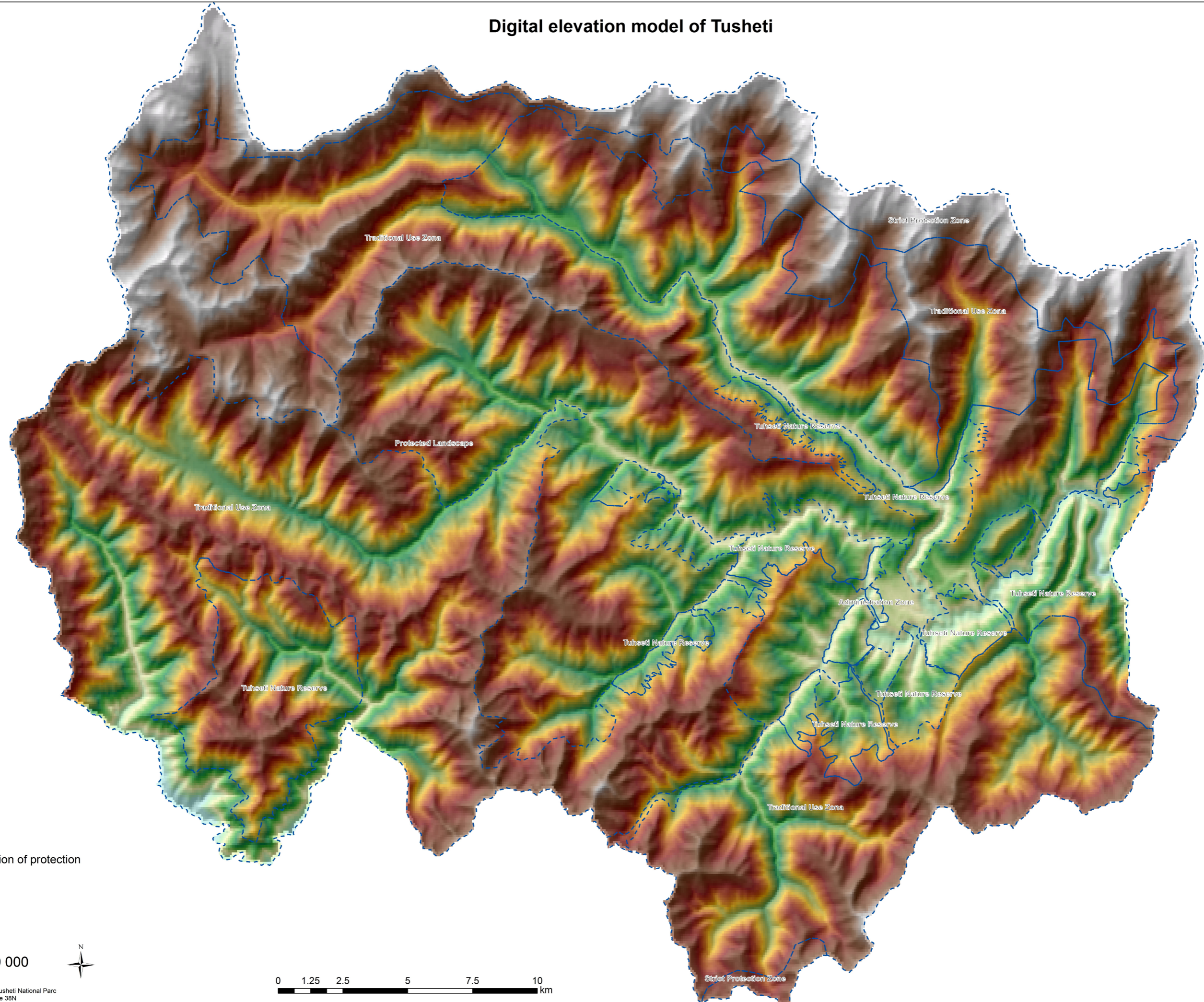

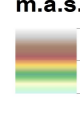


Digital elevation model of Tusheti



 Zonation of protection

m.a.s.l.

4400
1200

1:70 000



0 1.25 2.5 5 7.5 10 km

Data: ESRI basemaps, SRTM (NASA), Tusheti National Parc
Coordinate system: WGS 1984 UTM zone 38N
Created by: UHULAG MENDELU Brno